

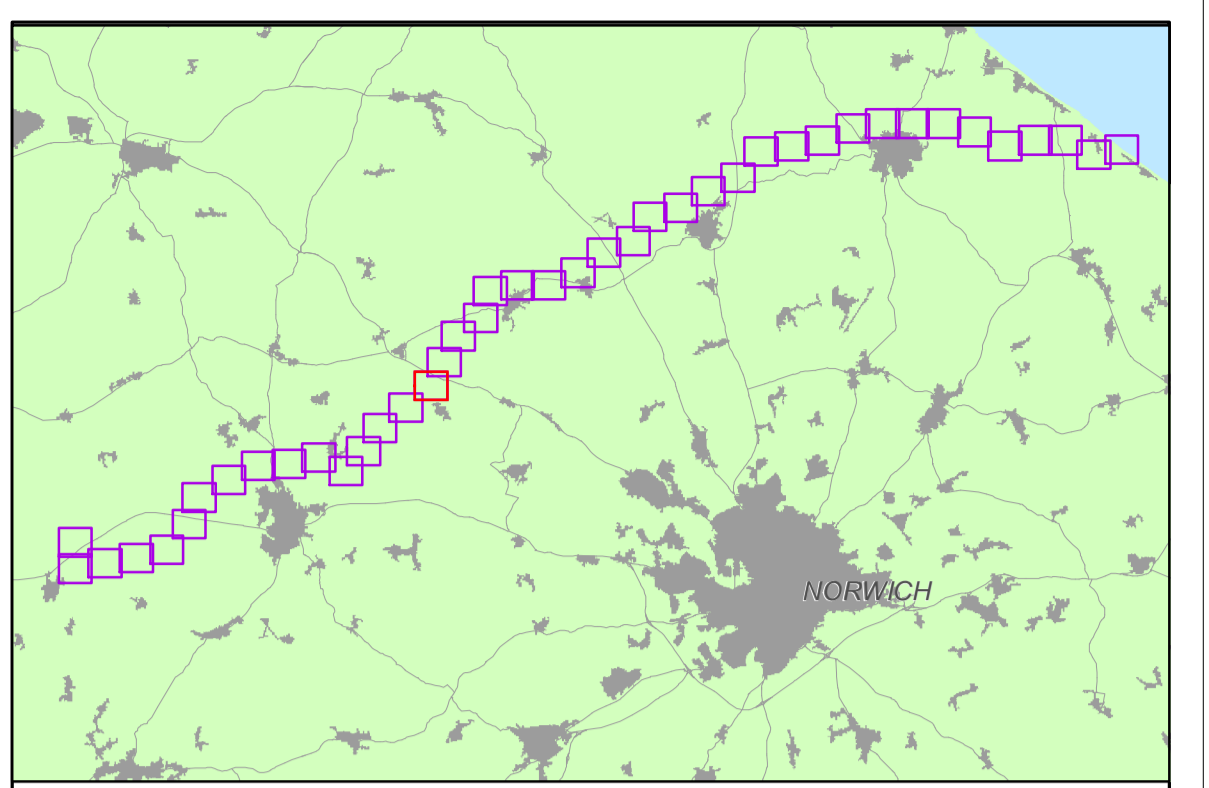
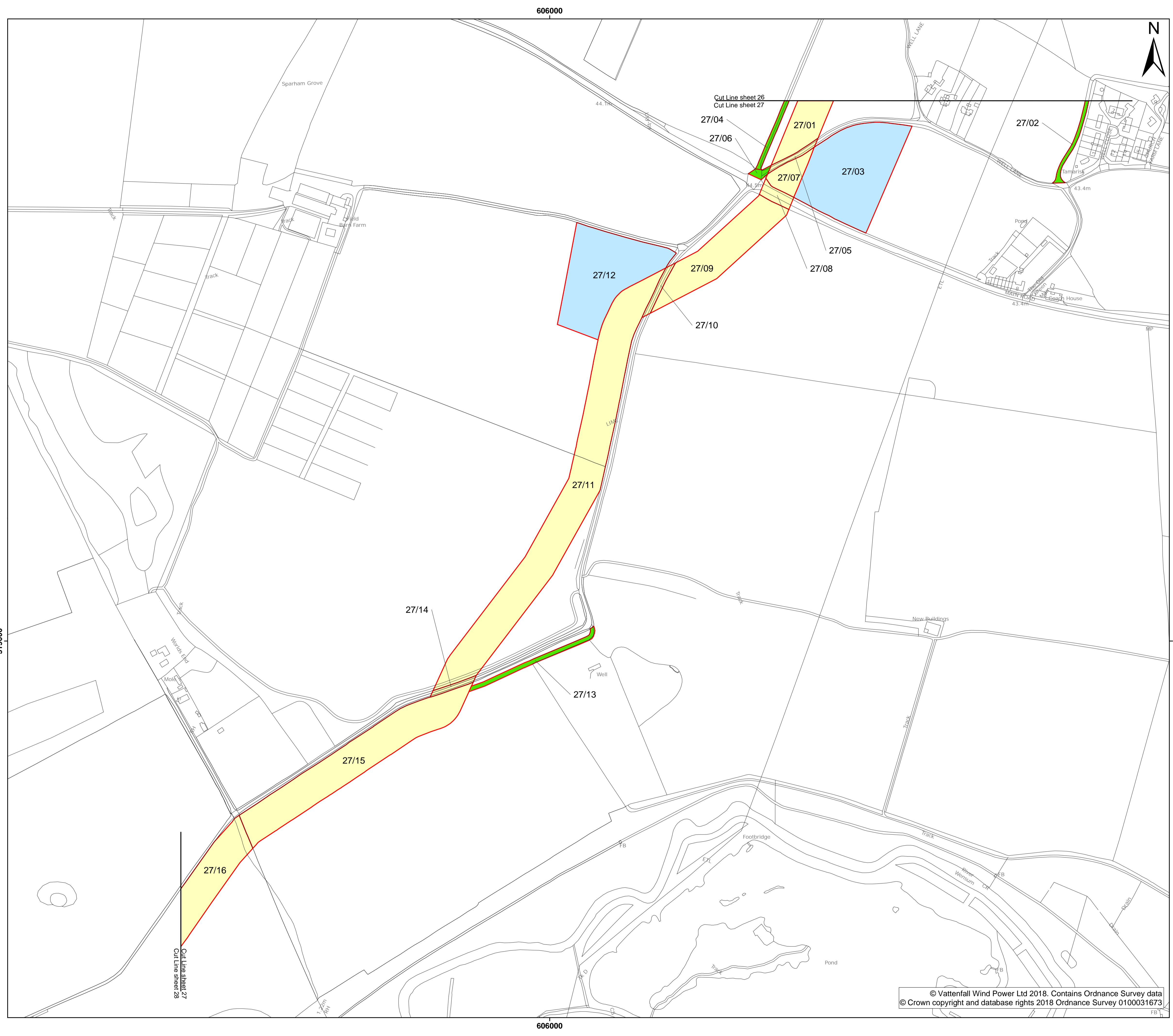
# Norfolk Vanguard Offshore Wind Farm Land Plans (Updated) Part 3 of 4

Applicant: Norfolk Vanguard Limited  
Document Reference: Document 2.2  
Deadline 4

Date: March 2018  
Revision: Version 3  
Author: Ardent Management Limited


*Photo: Kentish Flats Offshore Wind Farm*





- Colour**
- Temporary Rights
  - Acquisition of Permanent New Rights, Access Only
  - Permanent Freehold Acquisition
  - Acquisition of Permanent New Rights

Version 3 - March 2019



Project: Norfolk Vanguard Offshore Wind Farm  
 Report: Development Consent Order

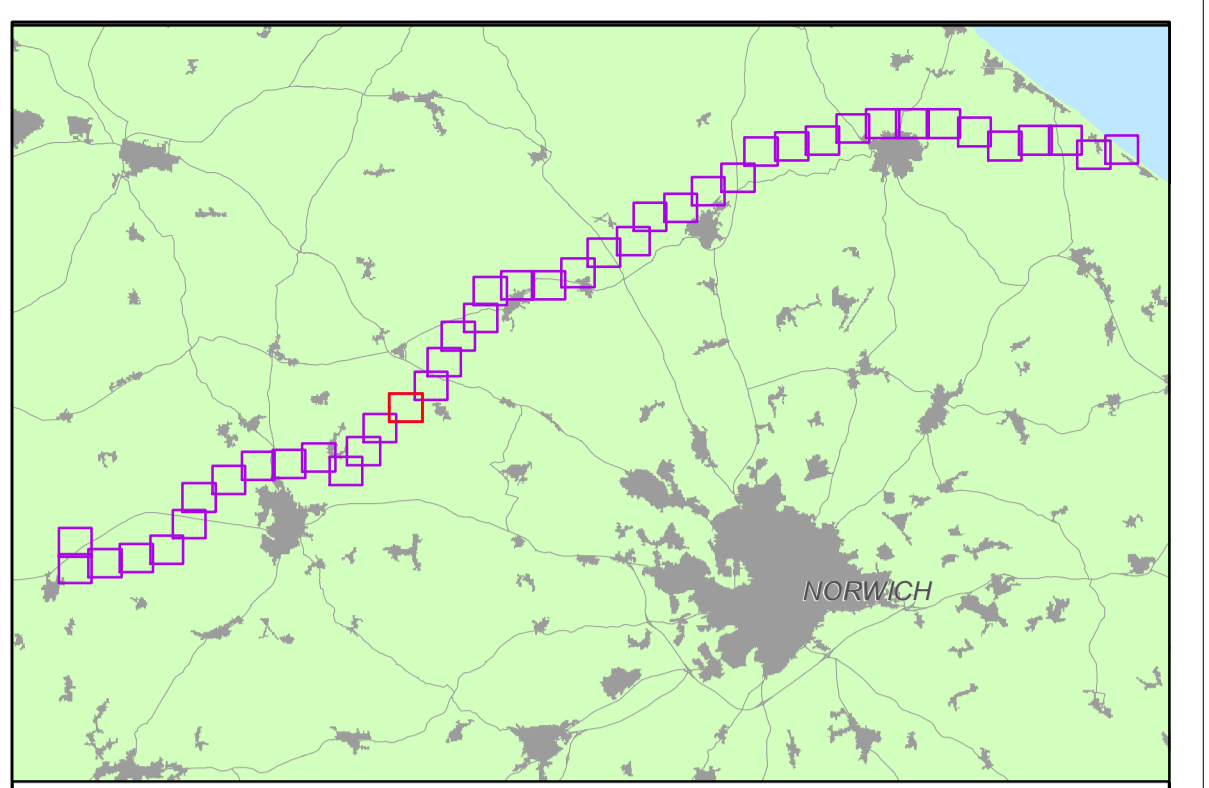
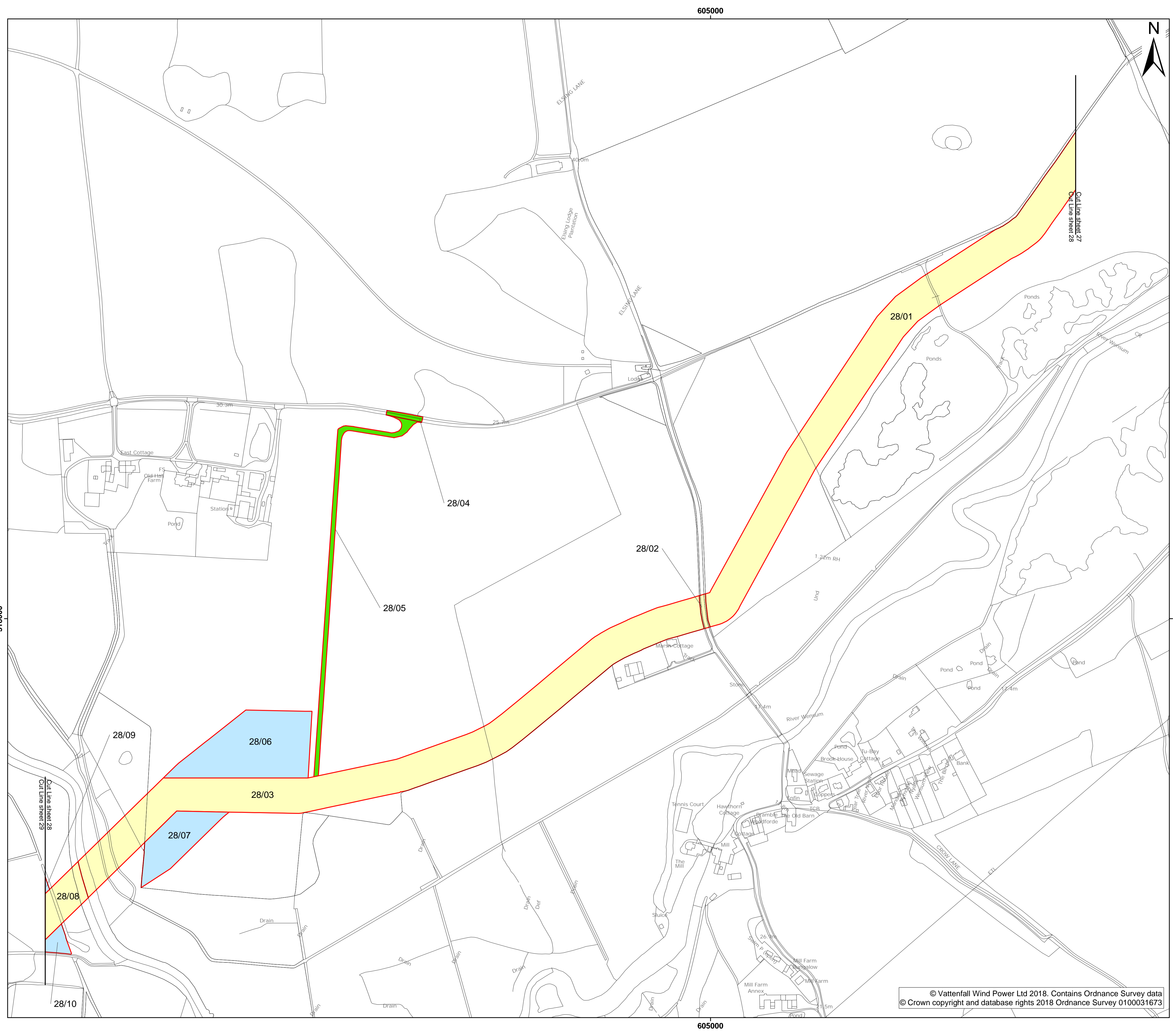
Title: Land Plans  
 Sheet 27

Doc Ref: 2.2	APFP Ref: 5(2)(i)	Drawing No: 20190228_ARDGIS117_Norfolk_Vanguard_1-42_Rev23			
Revision: 03	Date: 28/02/2019	Drawn: IM	Checked: AP	Size: A1	Scale: 1:2,500

Co-ordinate system: British National Grid EPSG: 27700


© Vattenfall Wind Power Ltd 2018. Contains Ordnance Survey data  
 © Crown copyright and database rights 2018 Ordnance Survey 0100031673





- Colour**
- Temporary Rights
  - Acquisition of Permanent New Rights, Access Only
  - Permanent Freehold Acquisition
  - Acquisition of Permanent New Rights

Version 3 - March 2019



Project: Norfolk Vanguard Offshore Wind Farm  
 Report: Development Consent Order

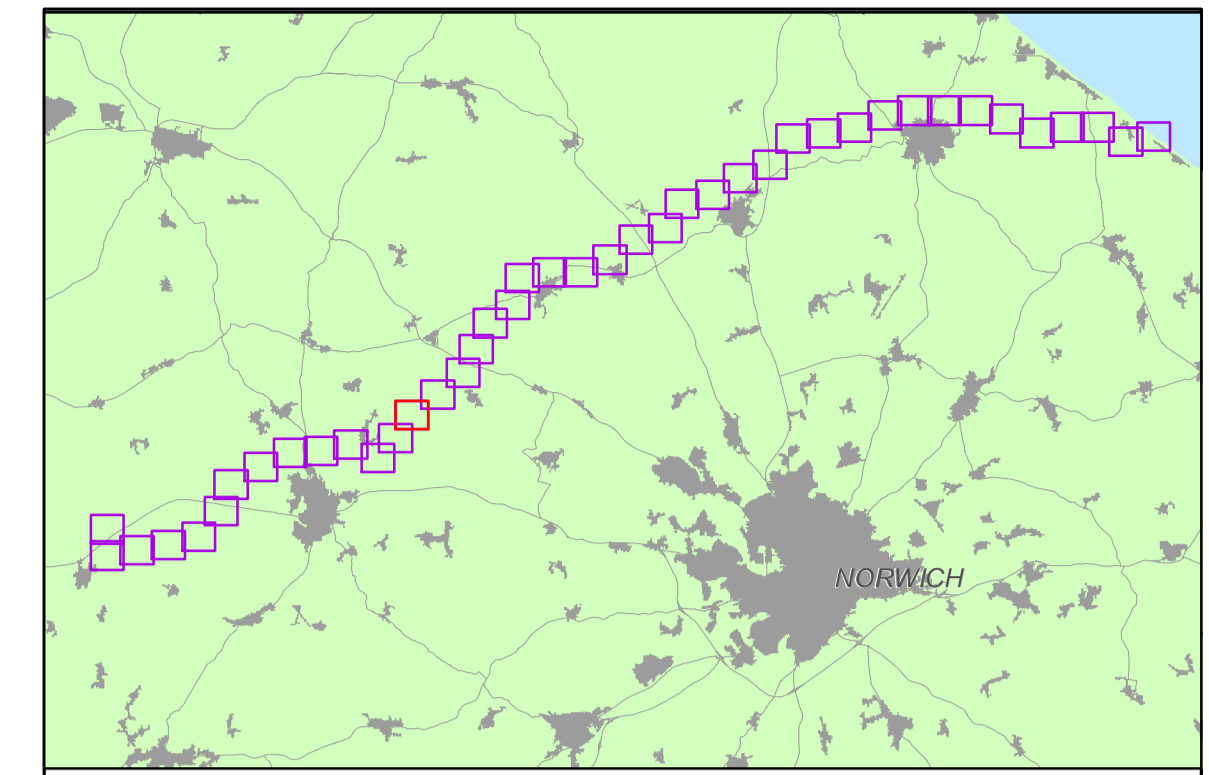
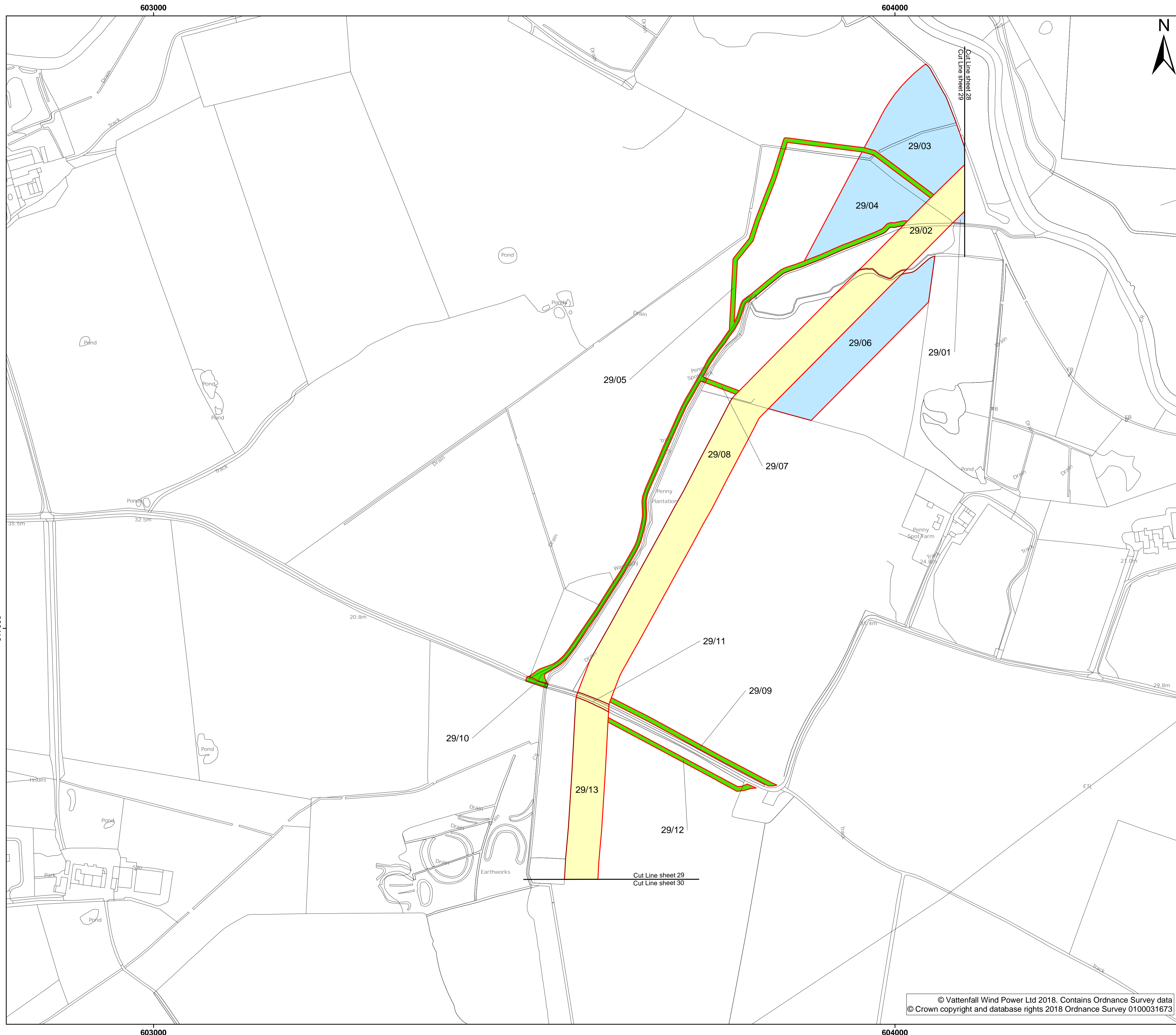
Title: Land Plans  
 Sheet 28

Doc Ref: 2.2	APFP Ref: 5(2)(i)	Drawing No: 20190228_ARDGIS117_ Norfolk_Vanguard_1-42_Rev23			
Revision: 03	Date: 28/02/2019	Drawn: IM	Checked: AP	Size: A1	Scale: 1:2,500

Co-ordinate system: British National Grid      EPSG: 27700


© Vattenfall Wind Power Ltd 2018. Contains Ordnance Survey data  
 © Crown copyright and database rights 2018 Ordnance Survey 0100031673





- Colour**
- Temporary Rights
  - Acquisition of Permanent New Rights, Access Only
  - Permanent Freehold Acquisition
  - Acquisition of Permanent New Rights

Version 3 - March 2019



Project: Norfolk Vanguard Offshore Wind Farm	Report: Development Consent Order
--	--------------------------------------

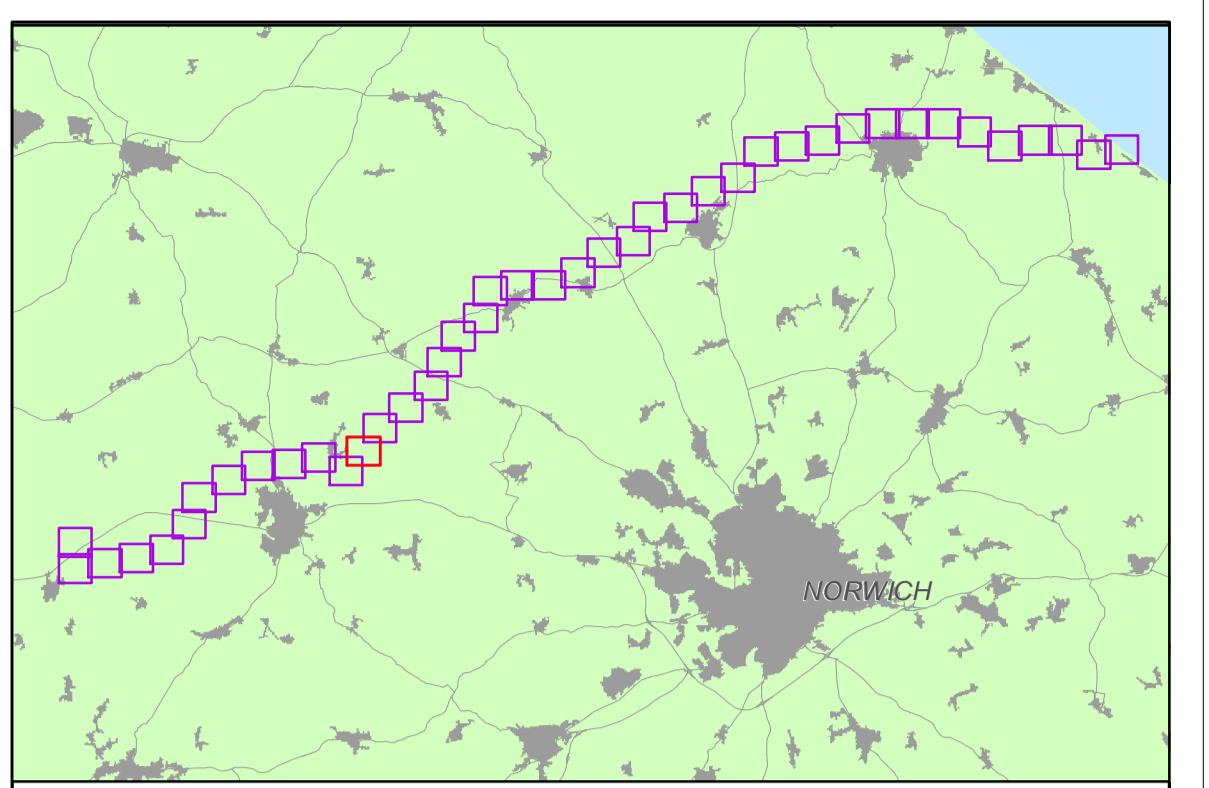
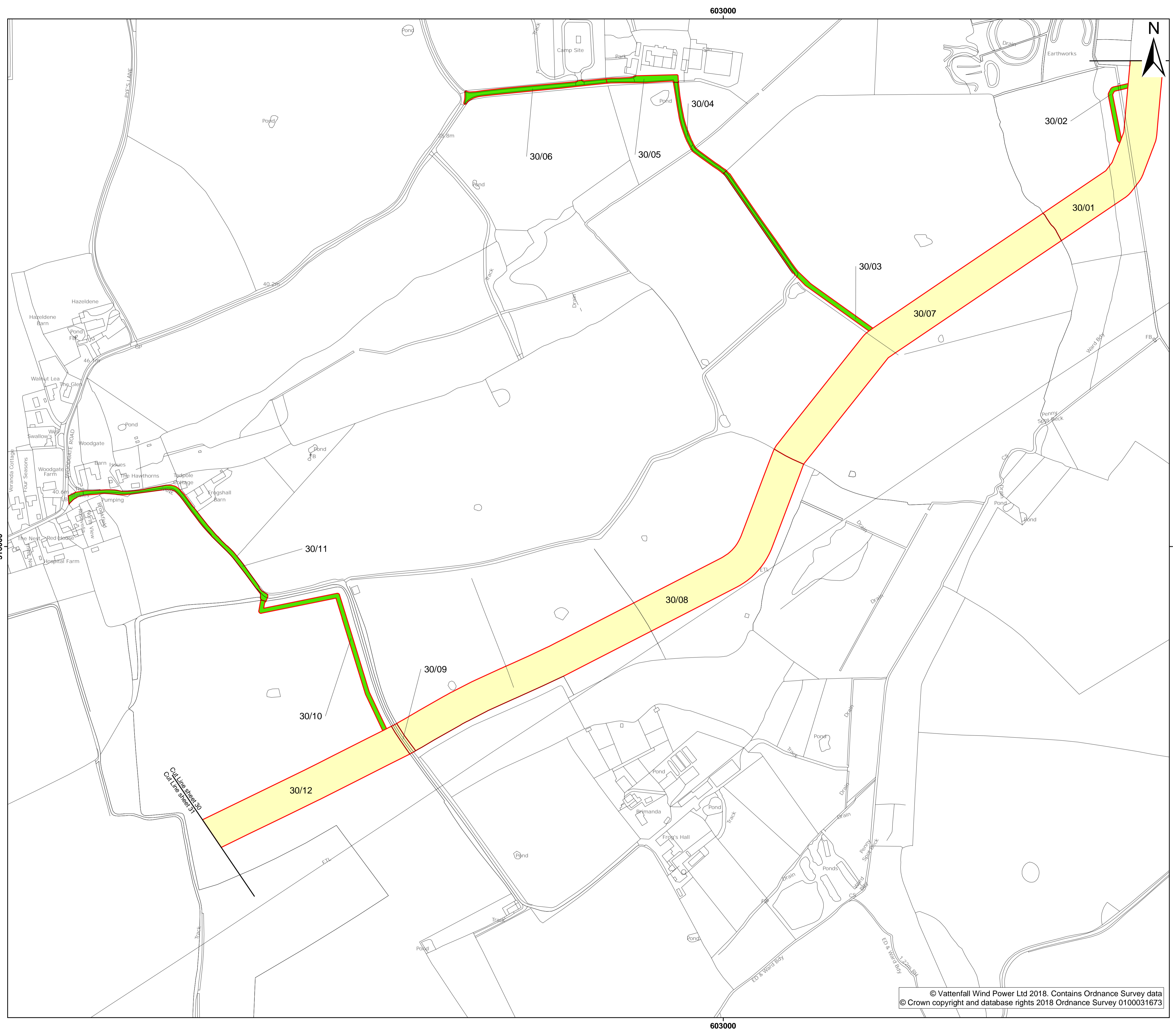
Title: **Land Plans**  
**Sheet 29**

Doc Ref: 2.2	APFP Ref: 5(2)(i)	Drawing No: 20190228_ARDGIS117_ Norfolk_Vanguard_1-42_Rev23			
Revision: 03	Date: 28/02/2019	Drawn: IM	Checked: AP	Size: A1	Scale: 1:2,500

Co-ordinate system: British National Grid      EPSG: 27700


© Vattenfall Wind Power Ltd 2018. Contains Ordnance Survey data  
© Crown copyright and database rights 2018 Ordnance Survey 0100031673





- Colour**
- Temporary Rights
  - Acquisition of Permanent New Rights, Access Only
  - Permanent Freehold Acquisition
  - Acquisition of Permanent New Rights

Version 3 - March 2019



Project:	Report:
Norfolk Vanguard Offshore Wind Farm	Development Consent Order

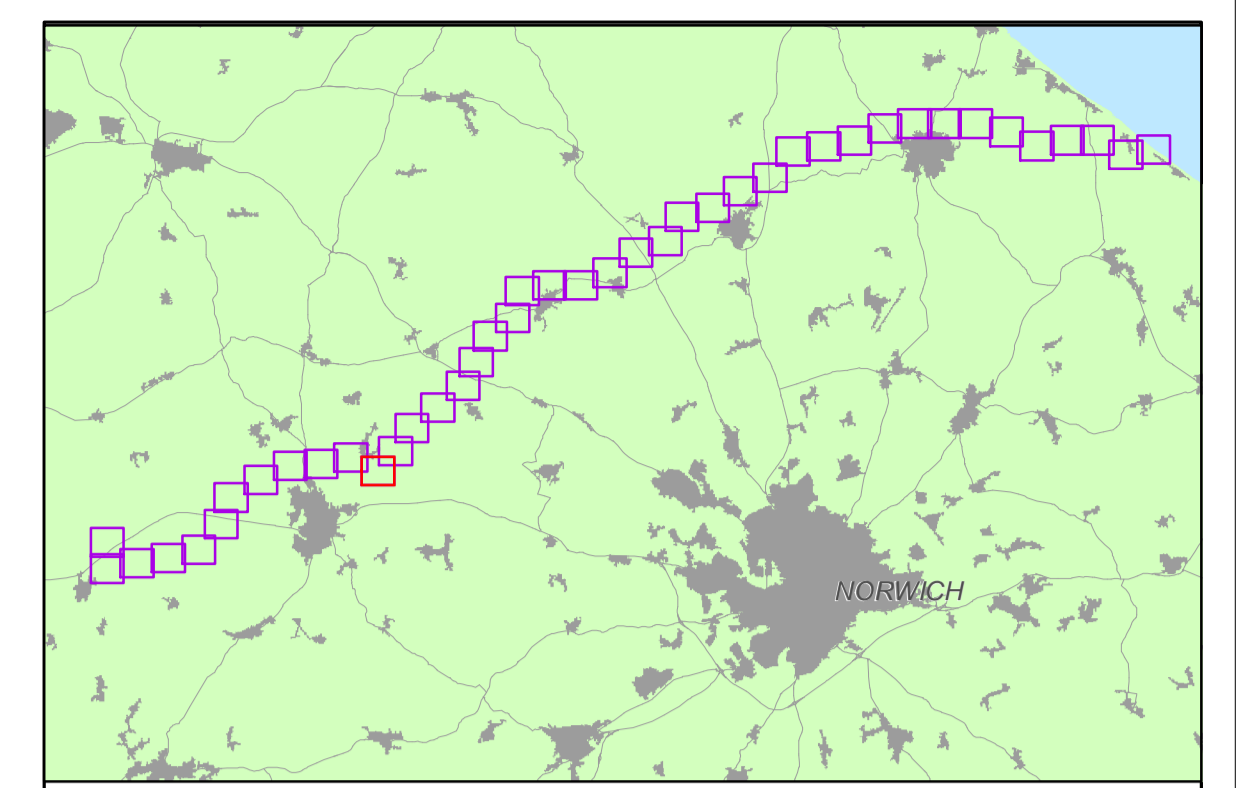
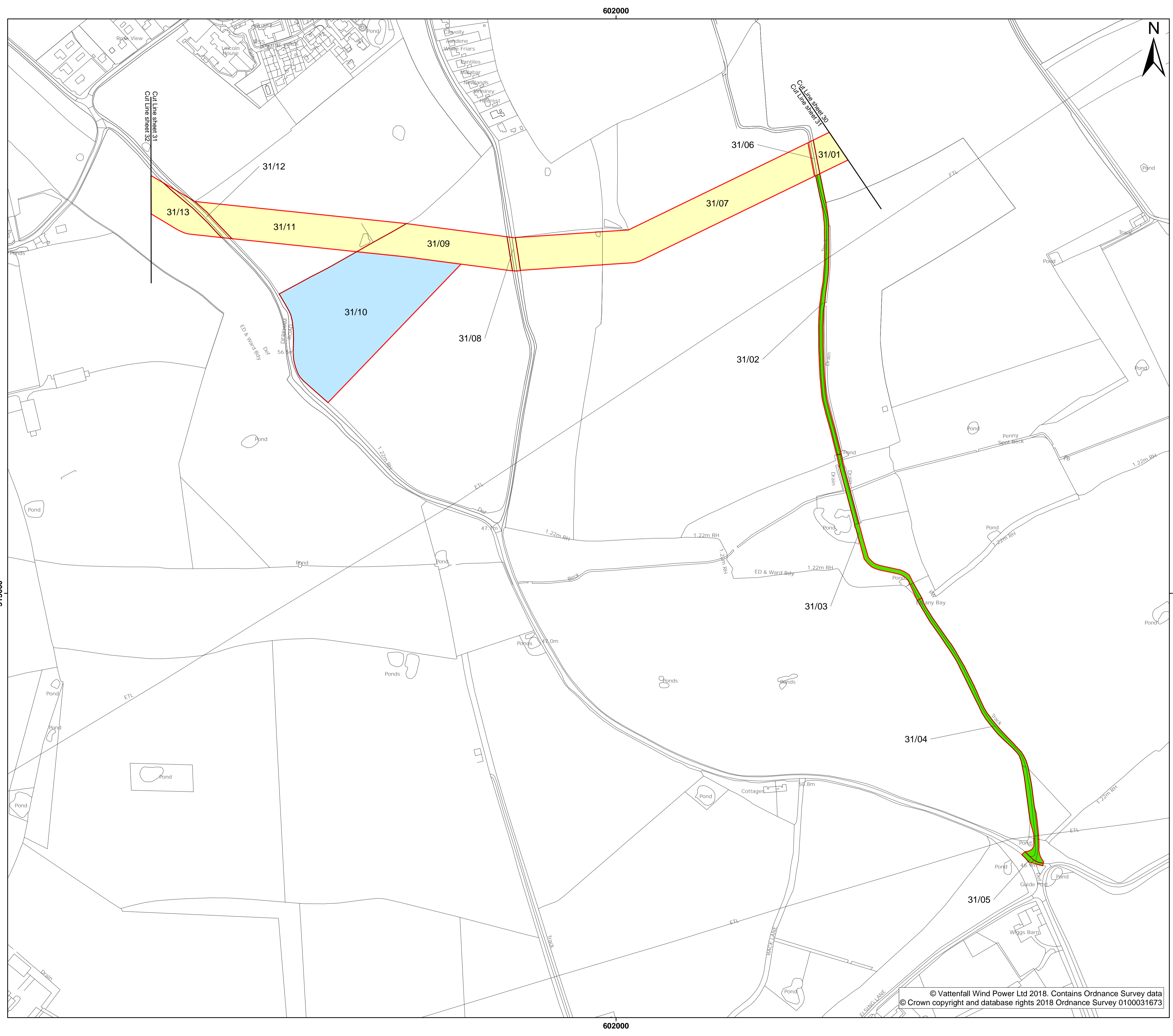
Title: **Land Plans**  
**Sheet 30**

Doc Ref:	APFP Ref:	Drawing No: 20190228_ARDGIS117_Norfolk_Vanguard_1-42_Rev23			
2.2	5(2)(i)				
Revision:	Date:	Drawn:	Checked:	Size:	Scale:
03	28/02/2019	IM	AP	A1	1:2,500

Co-ordinate system: British National Grid      EPSG: 27700

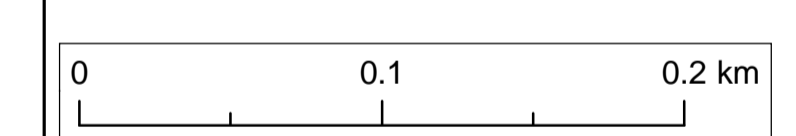
© Vattenfall Wind Power Ltd 2018. Contains Ordnance Survey data  
© Crown copyright and database rights 2018 Ordnance Survey 0100031673





- Colour**
- Temporary Rights
  - Acquisition of Permanent New Rights, Access Only
  - Permanent Freehold Acquisition
  - Acquisition of Permanent New Rights

Version 3 - March 2019



Project: Norfolk Vanguard Offshore Wind Farm  
 Report: Development Consent Order

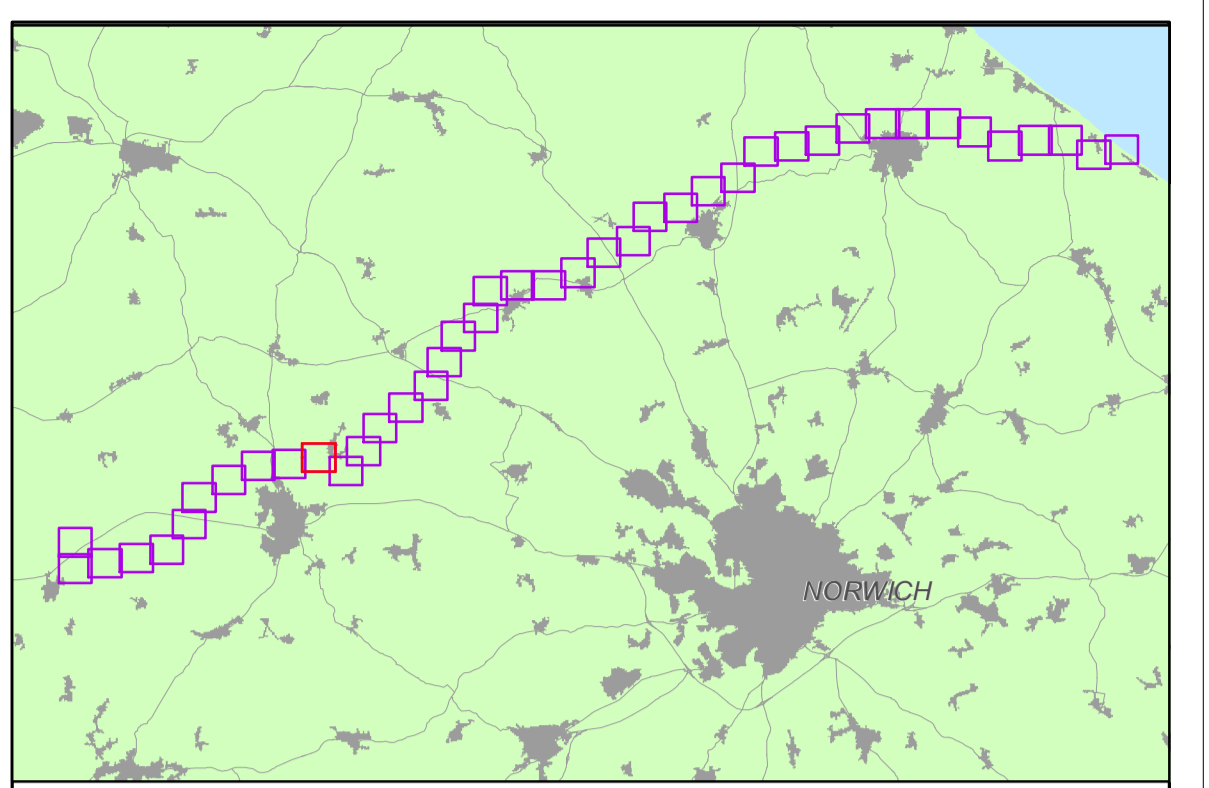
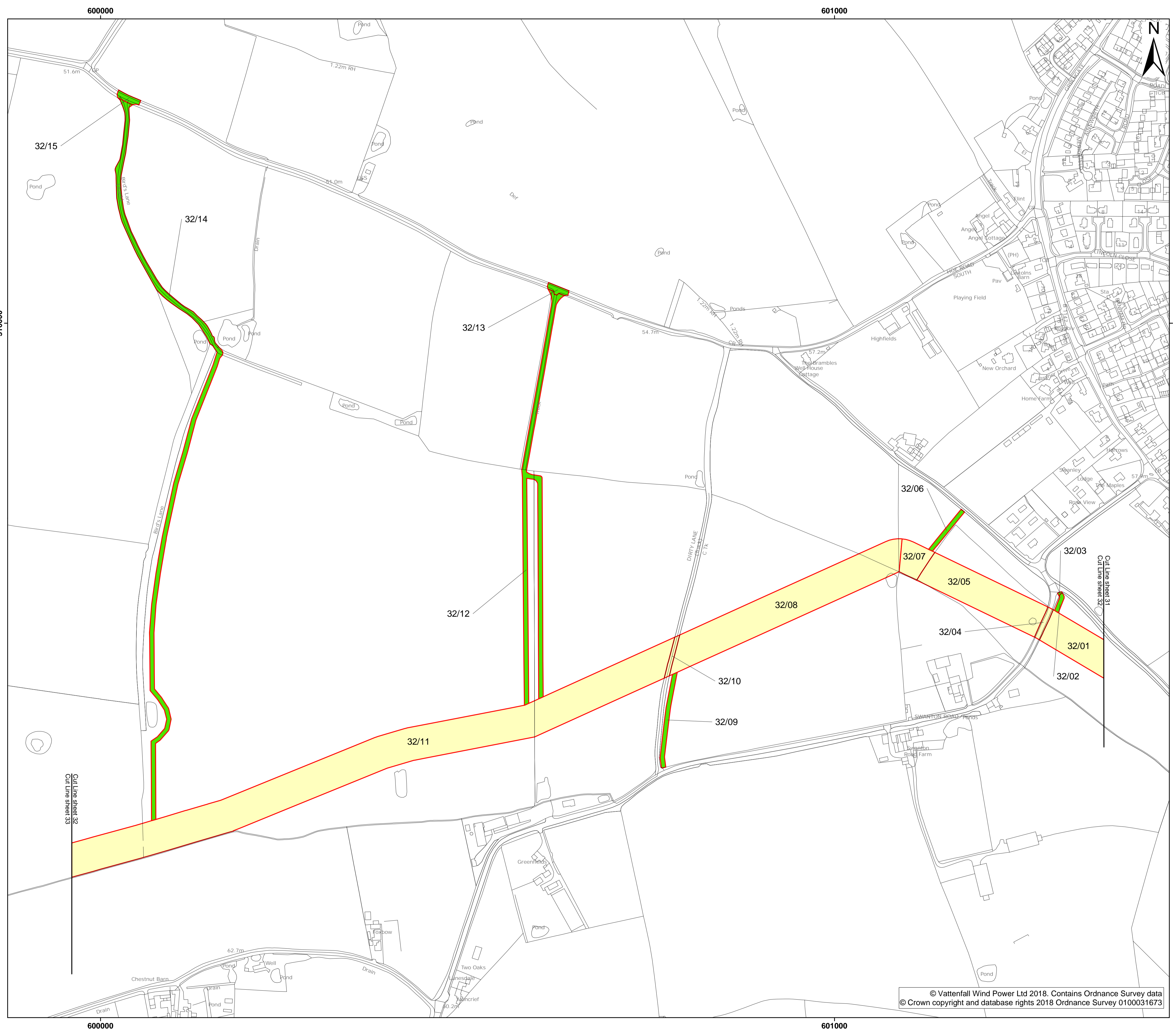
Title: Land Plans  
 Sheet 31

Doc Ref: 2.2	APFP Ref: 5(2)(i)	Drawing No: 20190228_ARDGIS117_ Norfolk_Vanguard_1-42_Rev23			
Revision: 03	Date: 28/02/2019	Drawn: IM	Checked: AP	Size: A1	Scale: 1:2,500

Co-ordinate system: British National Grid      EPSG: 27700


© Vattenfall Wind Power Ltd 2018. Contains Ordnance Survey data  
 © Crown copyright and database rights 2018 Ordnance Survey 0100031673





- Colour**
- Temporary Rights
  - Acquisition of Permanent New Rights, Access Only
  - Permanent Freehold Acquisition
  - Acquisition of Permanent New Rights

Version 3 - March 2019



Project: Norfolk Vanguard Offshore Wind Farm  
 Report: Development Consent Order

Title: Land Plans  
 Sheet 32

Doc Ref: 2.2	APFP Ref: 5(2)(i)	Drawing No: 20190228_ARDGIS117_ Norfolk_Vanguard_1-42_Rev23			
Revision: 03	Date: 28/02/2019	Drawn: IM	Checked: AP	Size: A1	Scale: 1:2,500

Co-ordinate system: British National Grid      EPSG: 27700

© Vattenfall Wind Power Ltd 2018. Contains Ordnance Survey data  
 © Crown copyright and database rights 2018 Ordnance Survey 0100031673



599000

600000



316000

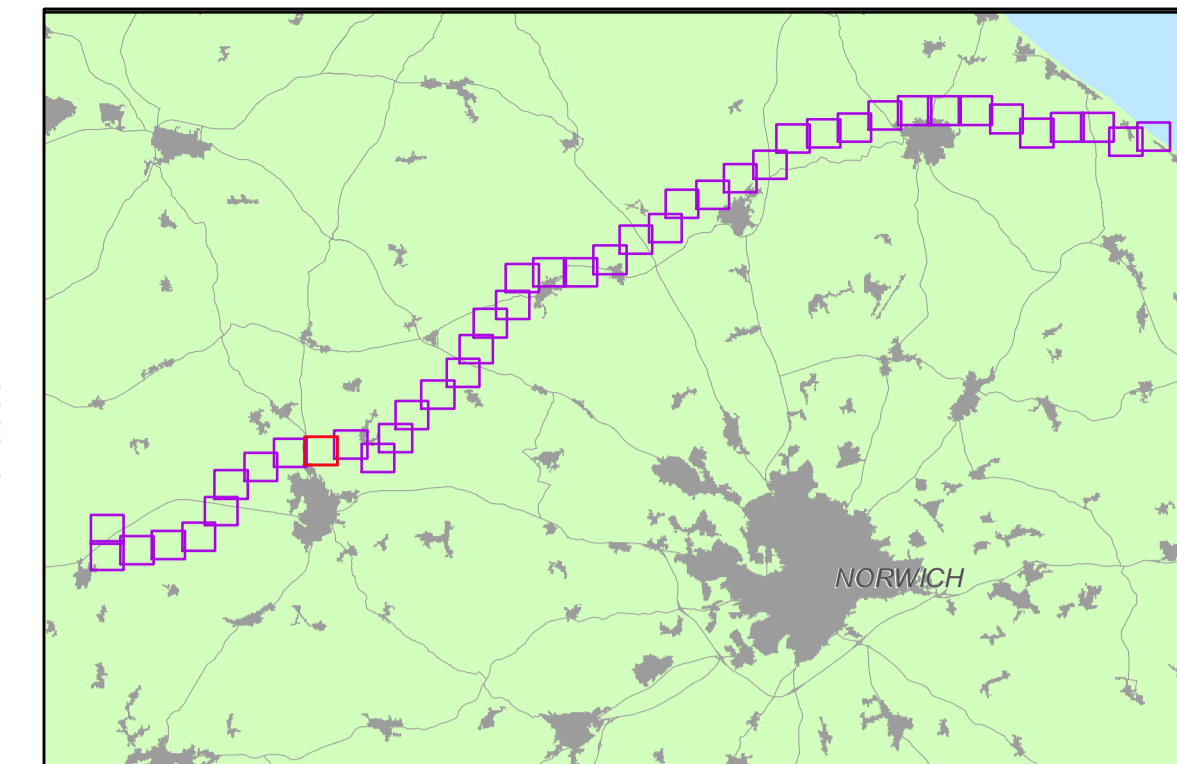
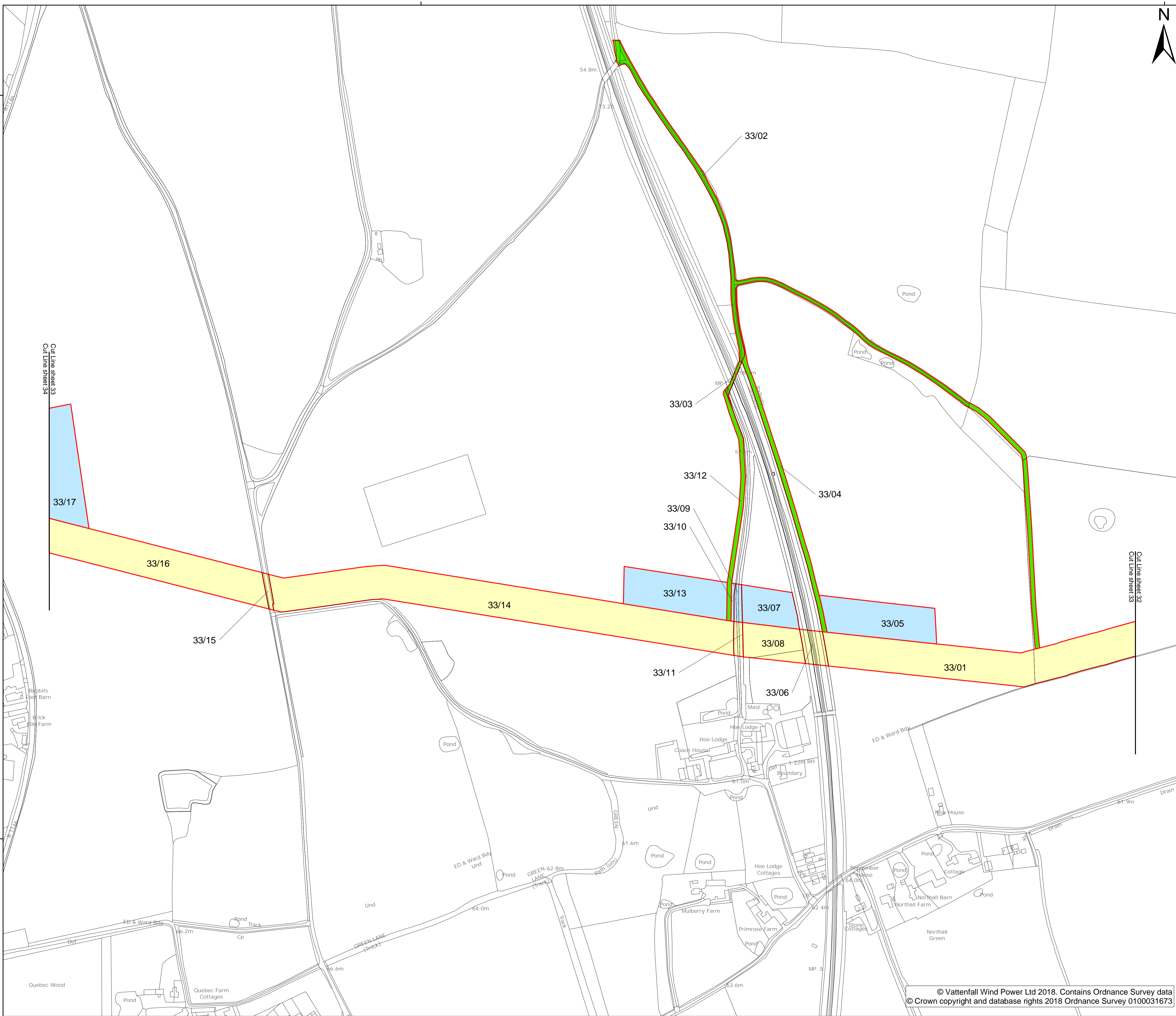
316000

315000

315000

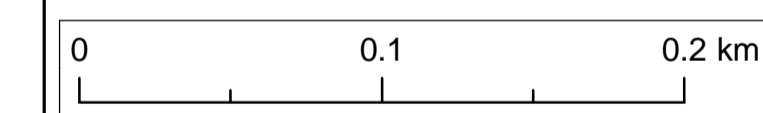
599000

600000



- Colour**
- Temporary Rights
  - Acquisition of Permanent New Rights, Access Only
  - Permanent Freehold Acquisition
  - Acquisition of Permanent New Rights

Version 3 - March 2019



Project: **Norfolk Vanguard Offshore Wind Farm**      Report: **Development Consent Order**

Title: **Land Plans**  
**Sheet 33**

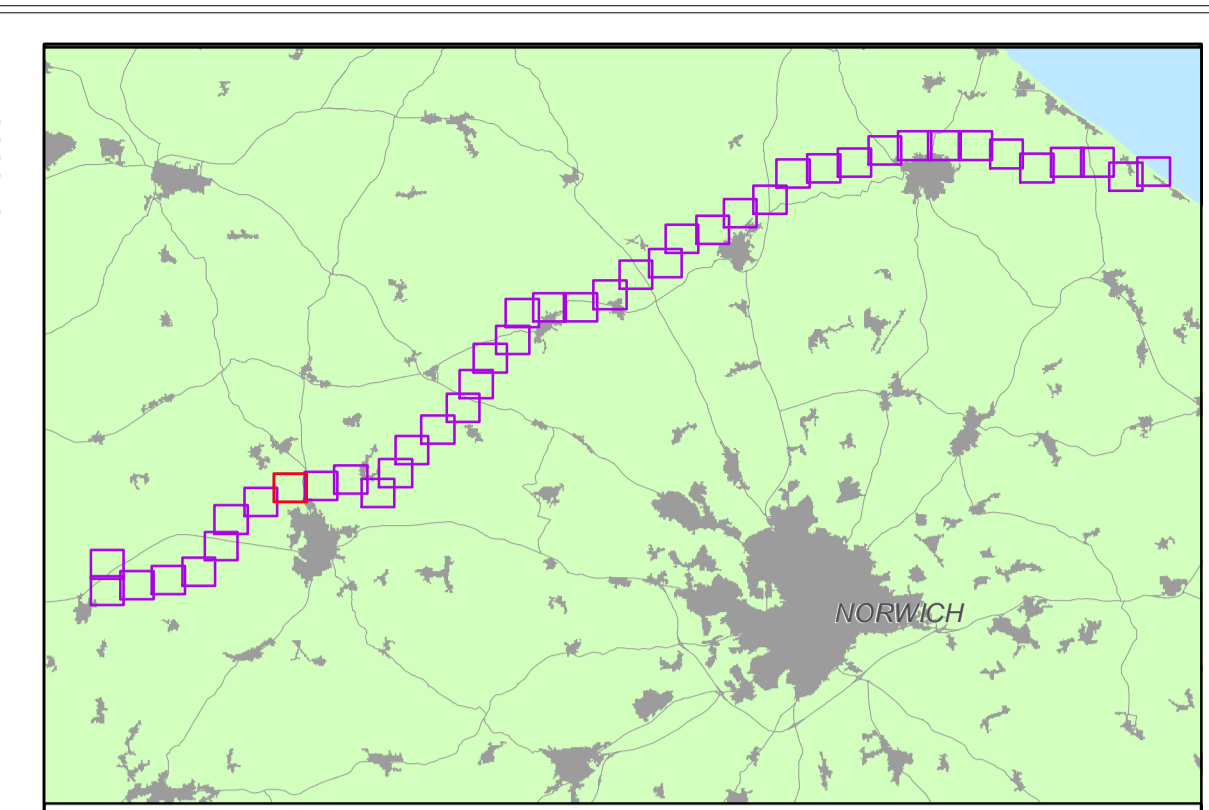
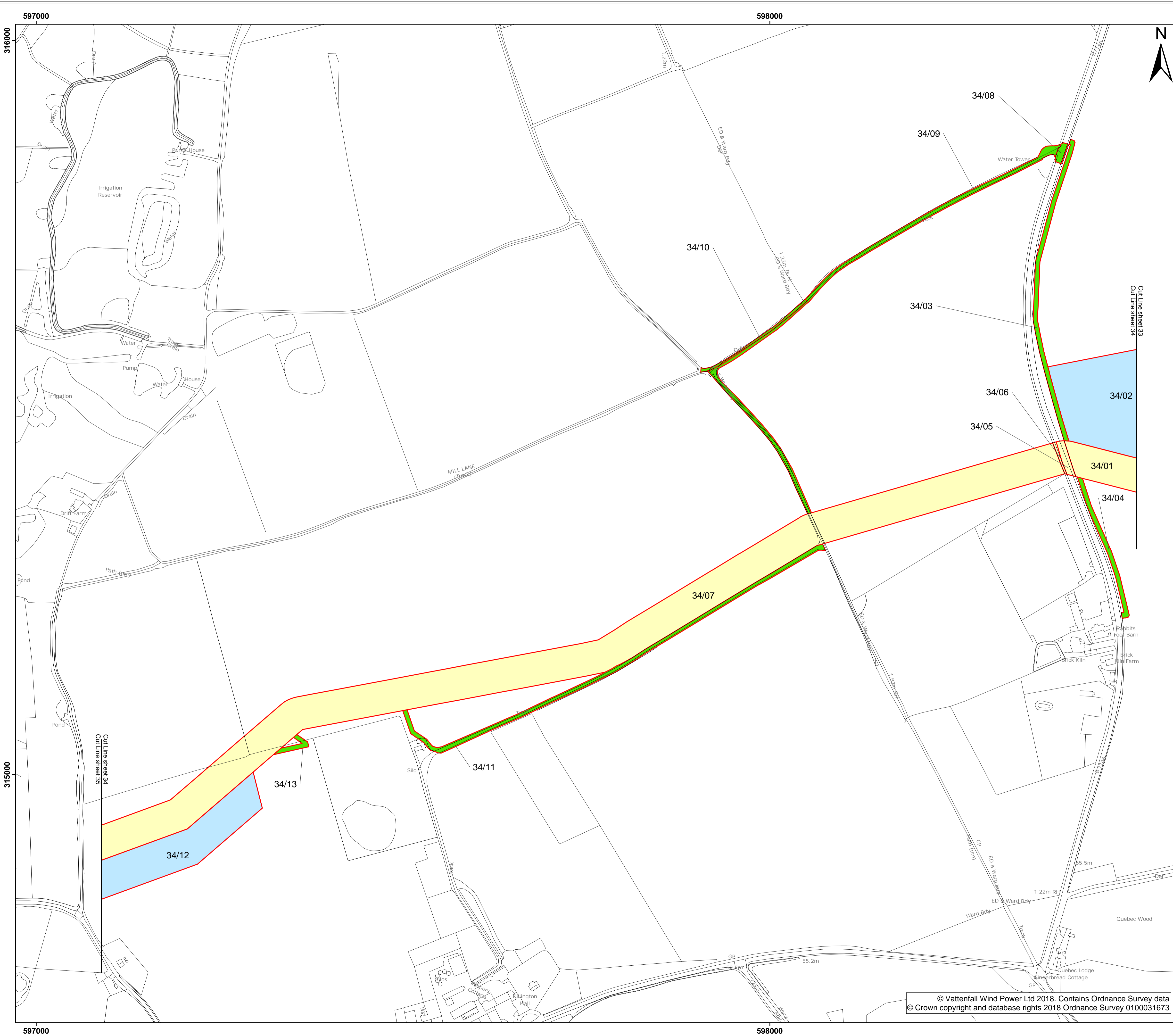
Doc Ref: 2.2	APFP Ref: 5(2)(i)	Drawing No: 20190228_ARDGIS117_ Norfolk_Vanguard_1-42_Rev23			
Revision: 03	Date: 28/02/2019	Drawn: IM	Checked: AP	Size: A1	Scale: 1:2,500

Co-ordinate system: British National Grid      EPSG: 27700

© Vattenfall Wind Power Ltd 2018. Contains Ordnance Survey data  
© Crown copyright and database rights 2018 Ordnance Survey 0100031673

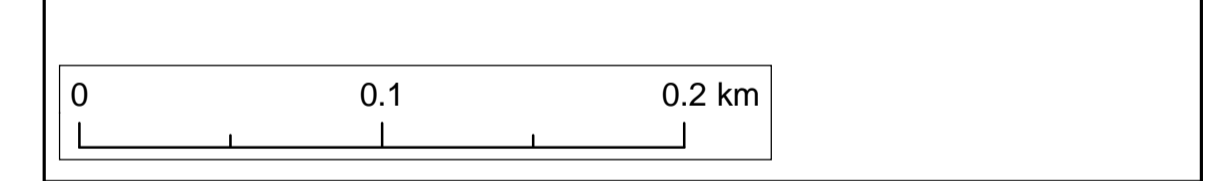






- Colour**
- Temporary Rights
  - Acquisition of Permanent New Rights, Access Only
  - Permanent Freehold Acquisition
  - Acquisition of Permanent New Rights

Version 3 - March 2019



Project: Norfolk Vanguard Offshore Wind Farm  
 Report: Development Consent Order

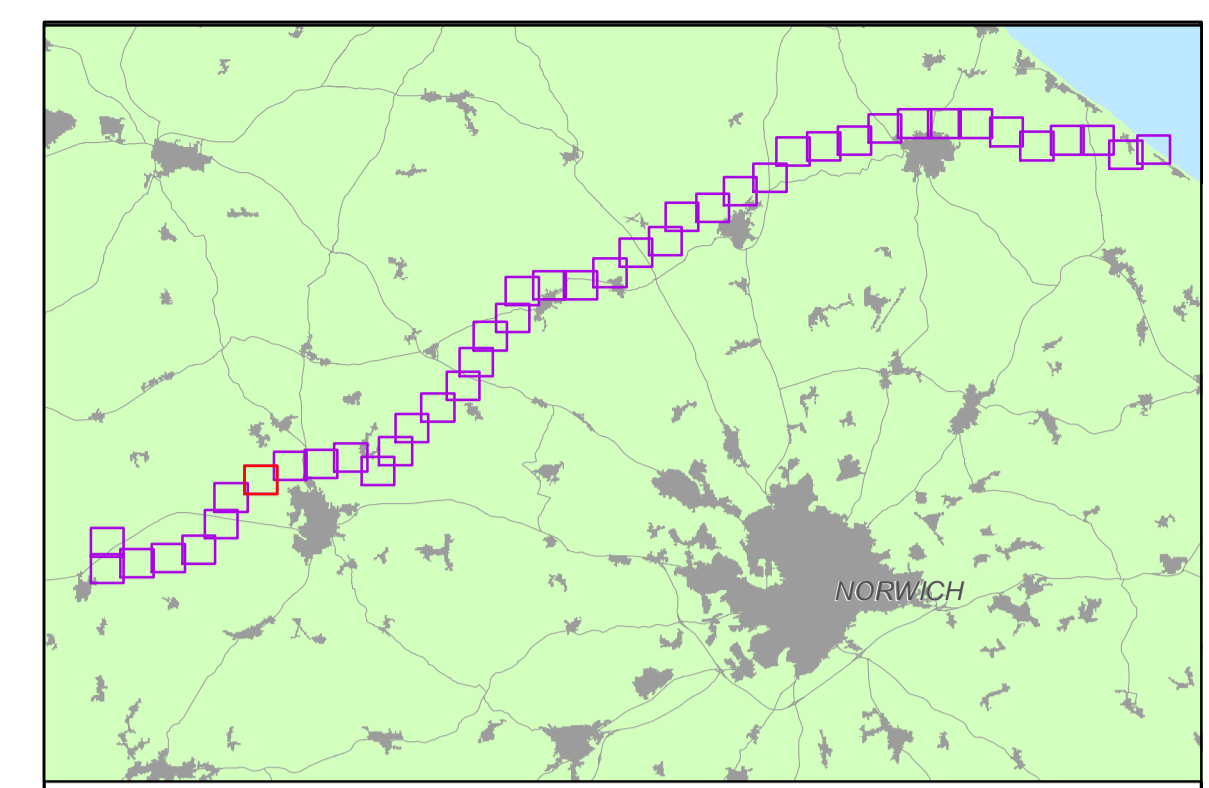
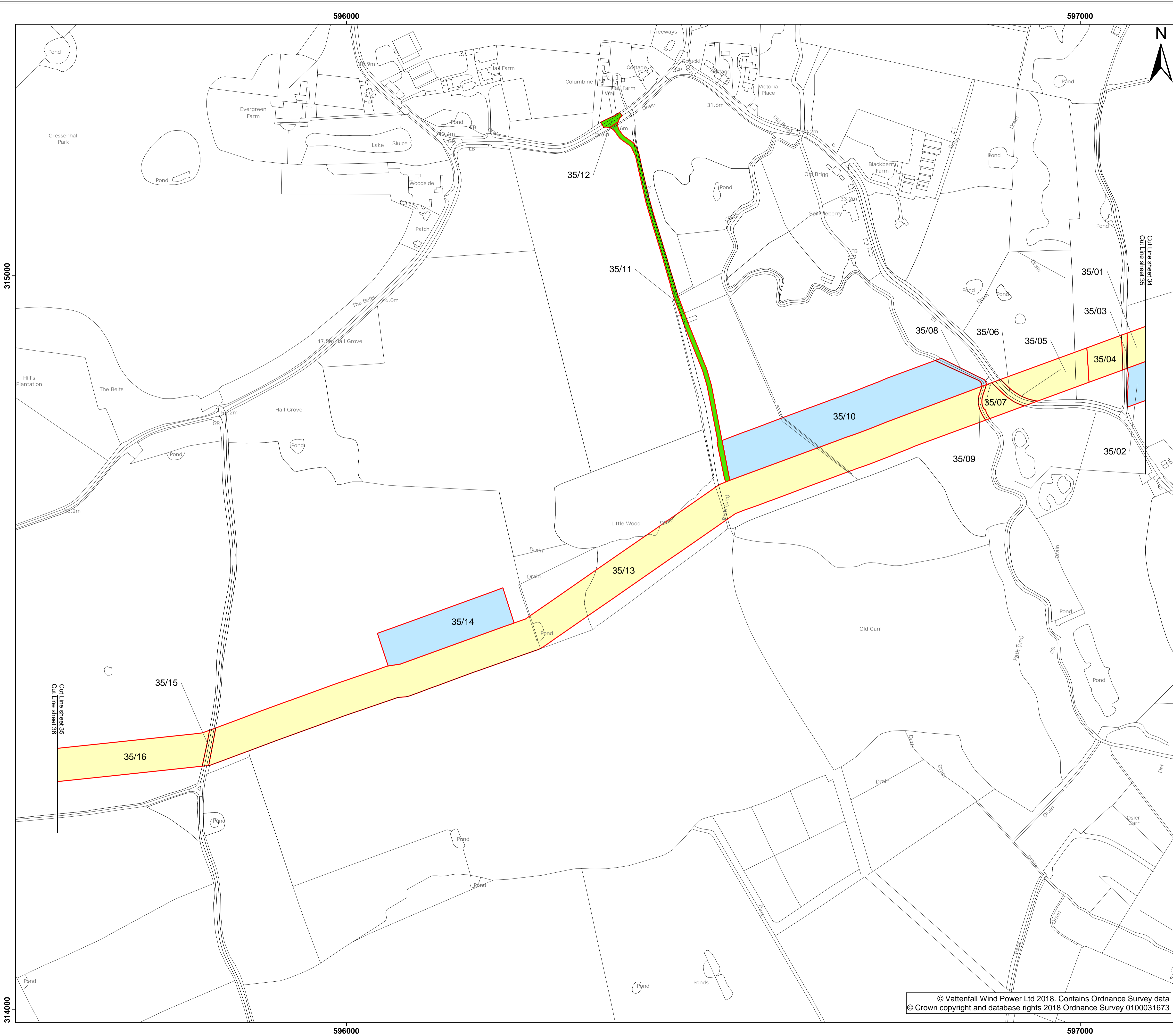
Title: Land Plans  
 Sheet 34

Doc Ref: 2.2	APFP Ref: 5(2)(i)	Drawing No: 20190228_ARDGIS117_Norfolk_Vanguard_1-42_Rev23			
Revision: 03	Date: 28/02/2019	Drawn: IM	Checked: AP	Size: A1	Scale: 1:2,500

Co-ordinate system: British National Grid EPSG: 27700

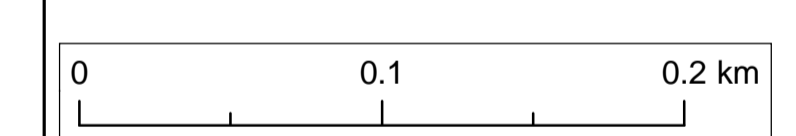


© Vattenfall Wind Power Ltd 2018. Contains Ordnance Survey data  
 © Crown copyright and database rights 2018 Ordnance Survey 0100031673



- Colour**
- Temporary Rights
  - Acquisition of Permanent New Rights, Access Only
  - Permanent Freehold Acquisition
  - Acquisition of Permanent New Rights

Version 3 - March 2019



Project: Norfolk Vanguard Offshore Wind Farm  
 Report: Development Consent Order

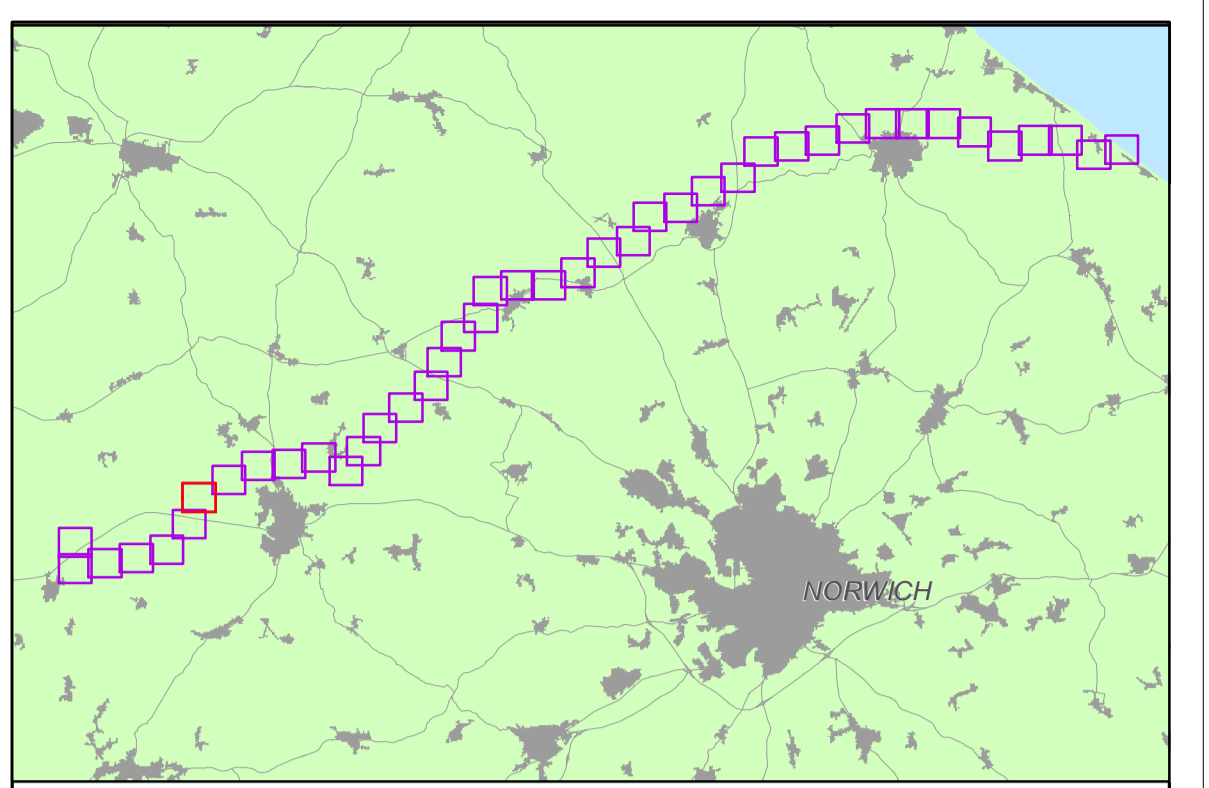
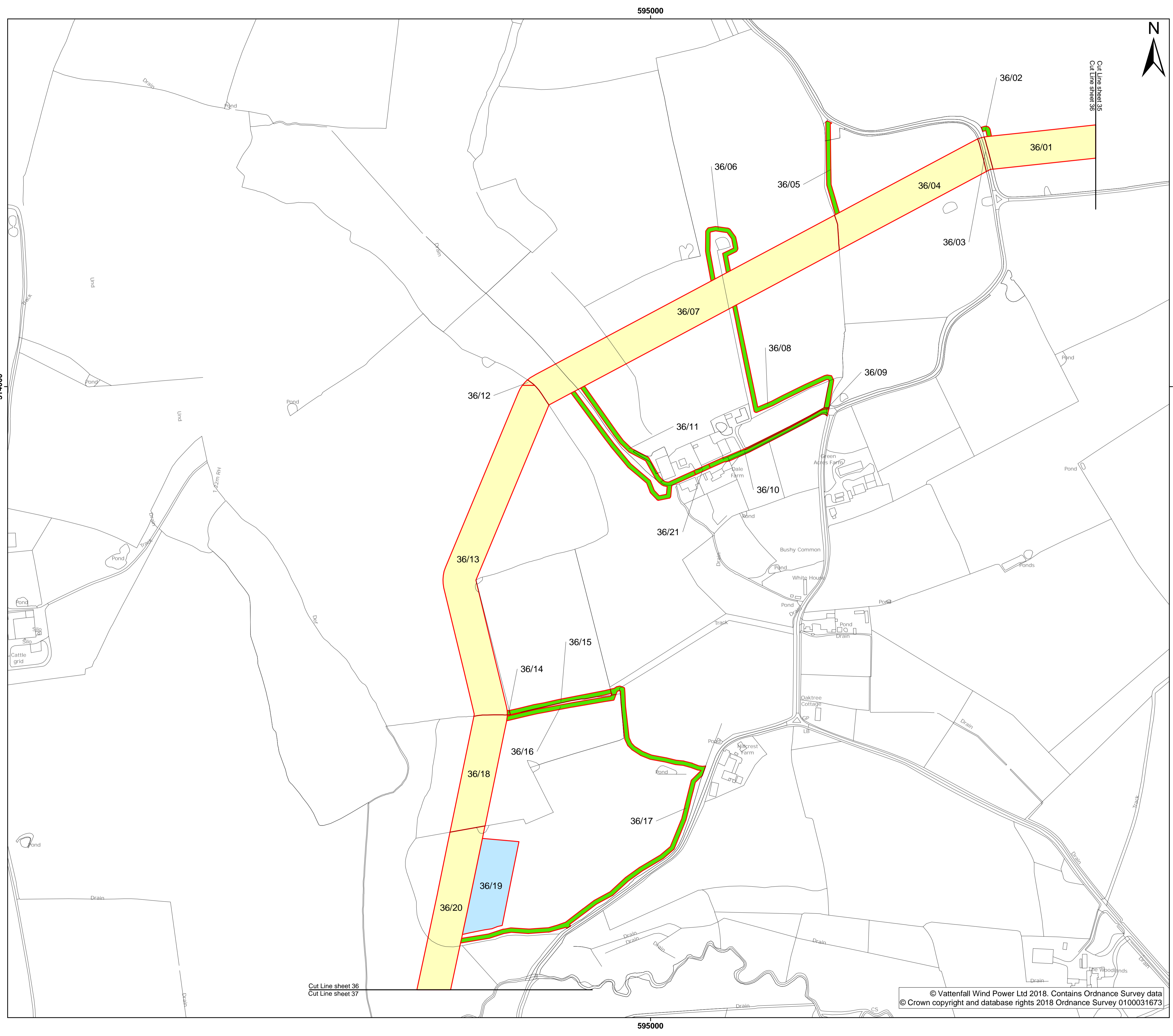
Title: Land Plans  
 Sheet 35

Doc Ref: 2.2	APFP Ref: 5(2)(i)	Drawing No: 20190228_ARDGIS117_Norfolk_Vanguard_1-42_Rev23			
Revision: 03	Date: 28/02/2019	Drawn: IM	Checked: AP	Size: A1	Scale: 1:2,500

Co-ordinate system: British National Grid EPSG: 27700


© Vattenfall Wind Power Ltd 2018. Contains Ordnance Survey data  
 © Crown copyright and database rights 2018 Ordnance Survey 0100031673





- Colour**
- Temporary Rights
  - Acquisition of Permanent New Rights, Access Only
  - Permanent Freehold Acquisition
  - Acquisition of Permanent New Rights

Version 3 - March 2019



Project: Norfolk Vanguard Offshore Wind Farm  
 Report: Development Consent Order

Title: Land Plans  
 Sheet 36

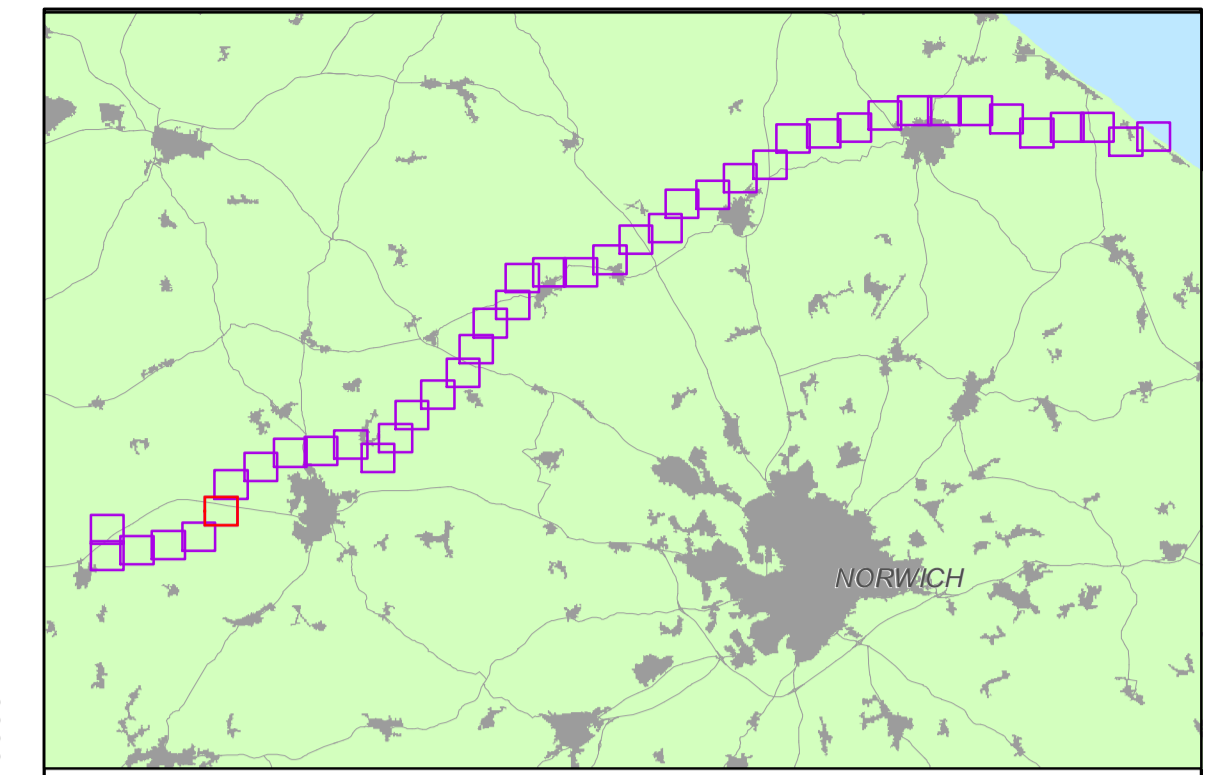
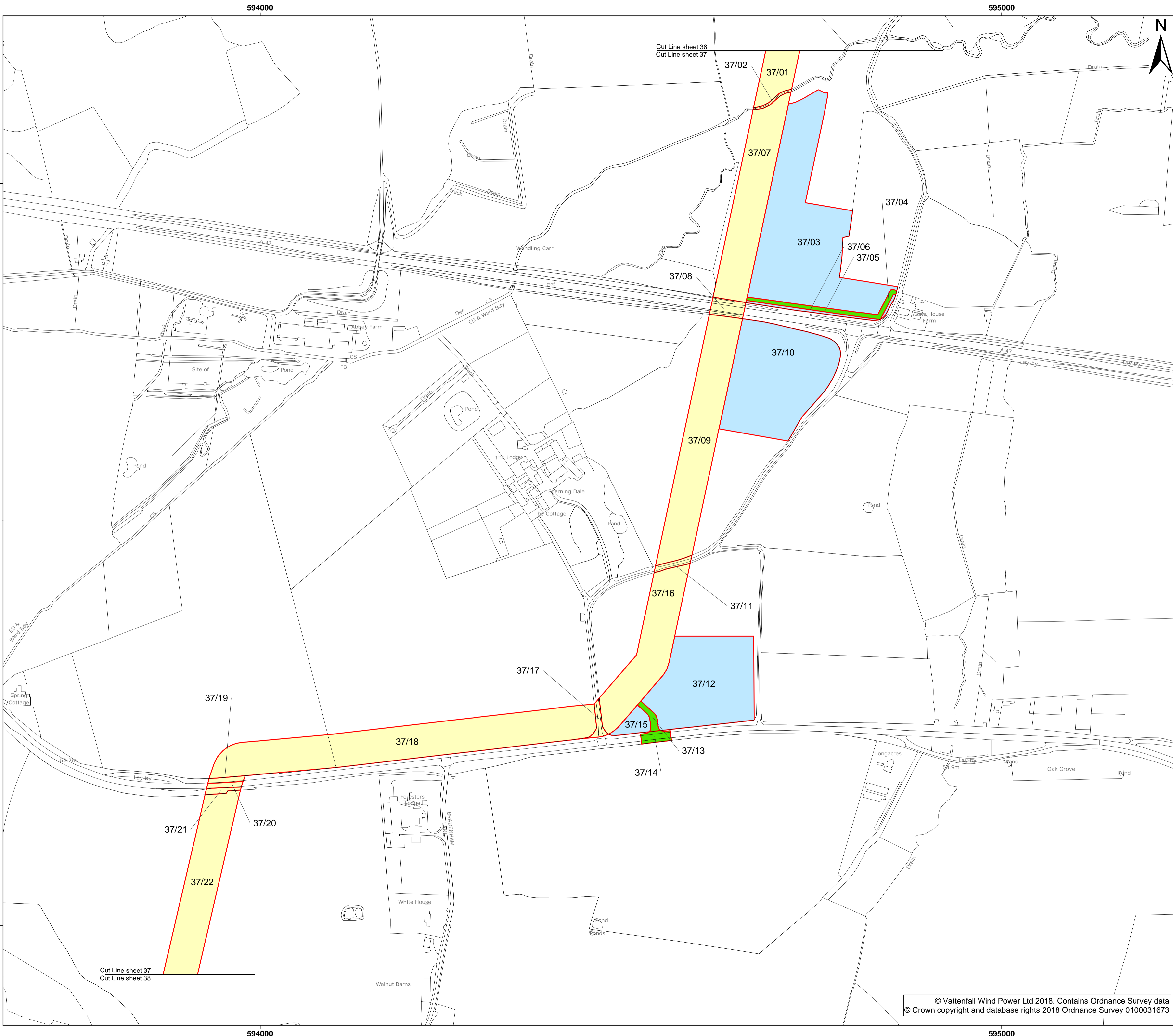
Doc Ref: 2.2	APFP Ref: 5(2)(i)	Drawing No: 20190228_ARDGIS117_Norfolk_Vanguard_1-42_Rev23			
Revision: 03	Date: 28/02/2019	Drawn: IM	Checked: AP	Size: A1	Scale: 1:2,500

Co-ordinate system: British National Grid EPSG: 27700



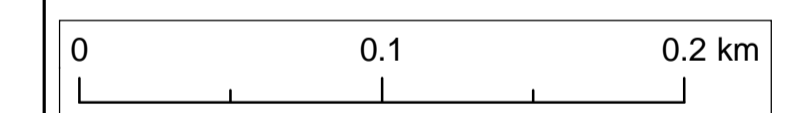
© Vattenfall Wind Power Ltd 2018. Contains Ordnance Survey data © Crown copyright and database rights 2018 Ordnance Survey 0100031673

Cut Line sheet 36  
 Cut Line sheet 37



- Colour**
- Temporary Rights
  - Acquisition of Permanent New Rights, Access Only
  - Permanent Freehold Acquisition
  - Acquisition of Permanent New Rights

Version 3 - March 2019



Project: Norfolk Vanguard Offshore Wind Farm  
 Report: Development Consent Order

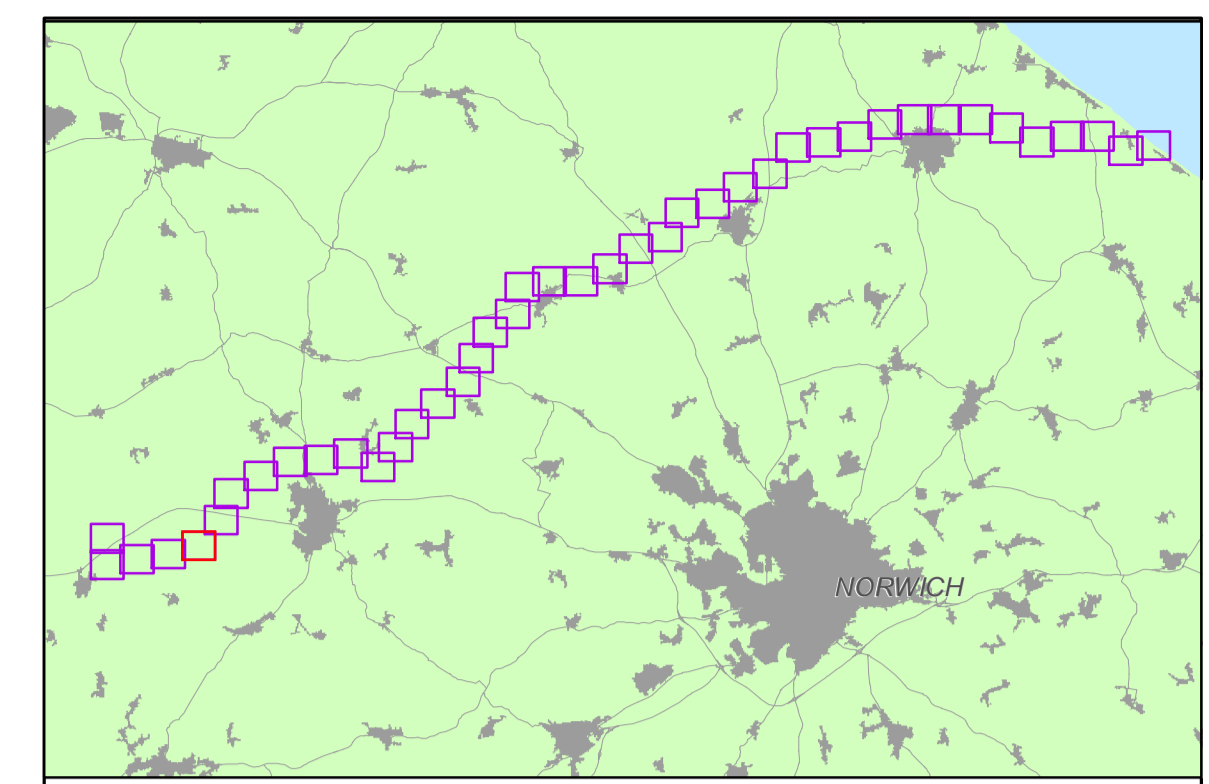
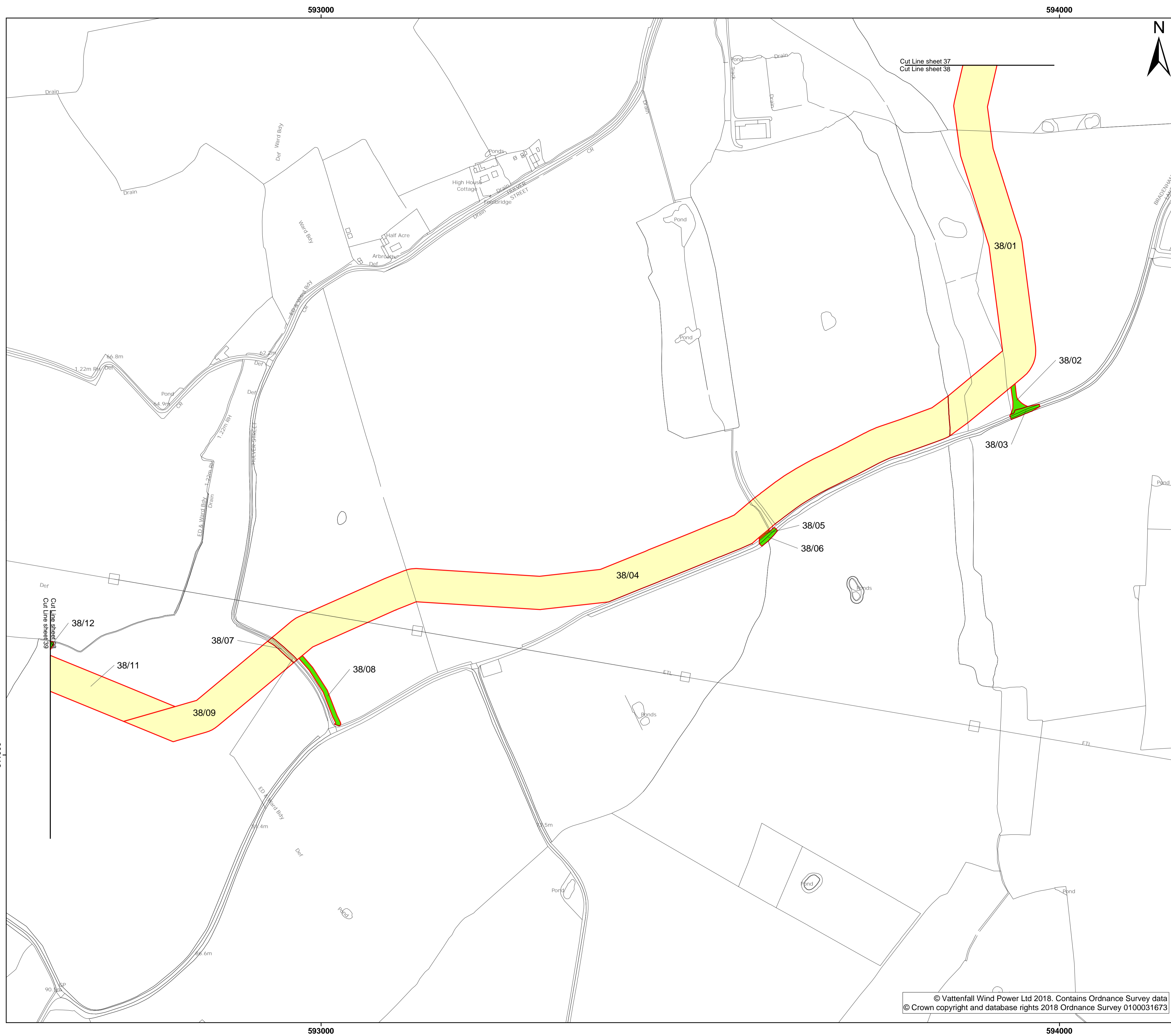
Title: Land Plans  
 Sheet 37

Doc Ref: 2.2	APFP Ref: 5(2)(i)	Drawing No: 20190228_ARDGIS117_Norfolk_Vanguard_1-42_Rev23			
Revision: 03	Date: 28/02/2019	Drawn: IM	Checked: AP	Size: A1	Scale: 1:2,500

Co-ordinate system: British National Grid EPSG: 27700




© Vattenfall Wind Power Ltd 2018. Contains Ordnance Survey data  
 © Crown copyright and database rights 2018 Ordnance Survey 0100031673



- Colour**
- Temporary Rights
  - Acquisition of Permanent New Rights, Access Only
  - Permanent Freehold Acquisition
  - Acquisition of Permanent New Rights

Version 3 - March 2019



<b>Project:</b> Norfolk Vanguard Offshore Wind Farm	<b>Report:</b> Development Consent Order
---	---

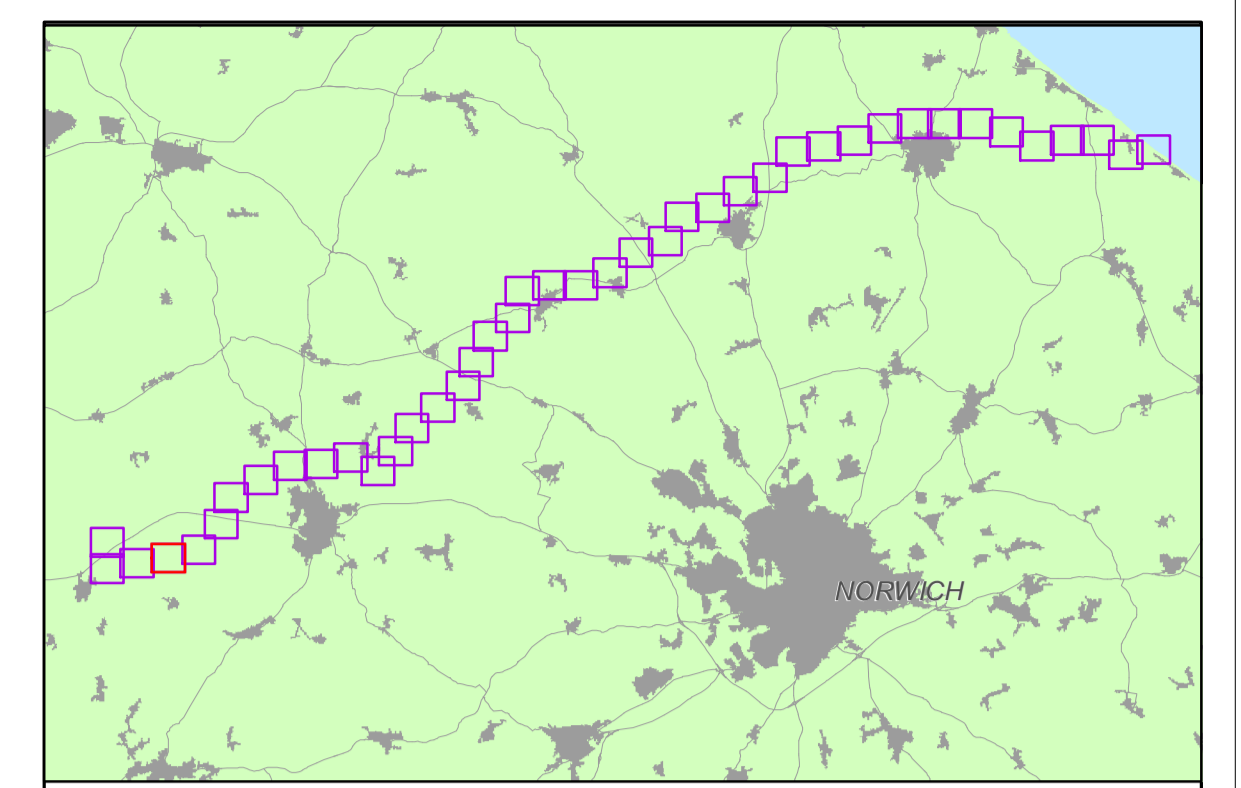
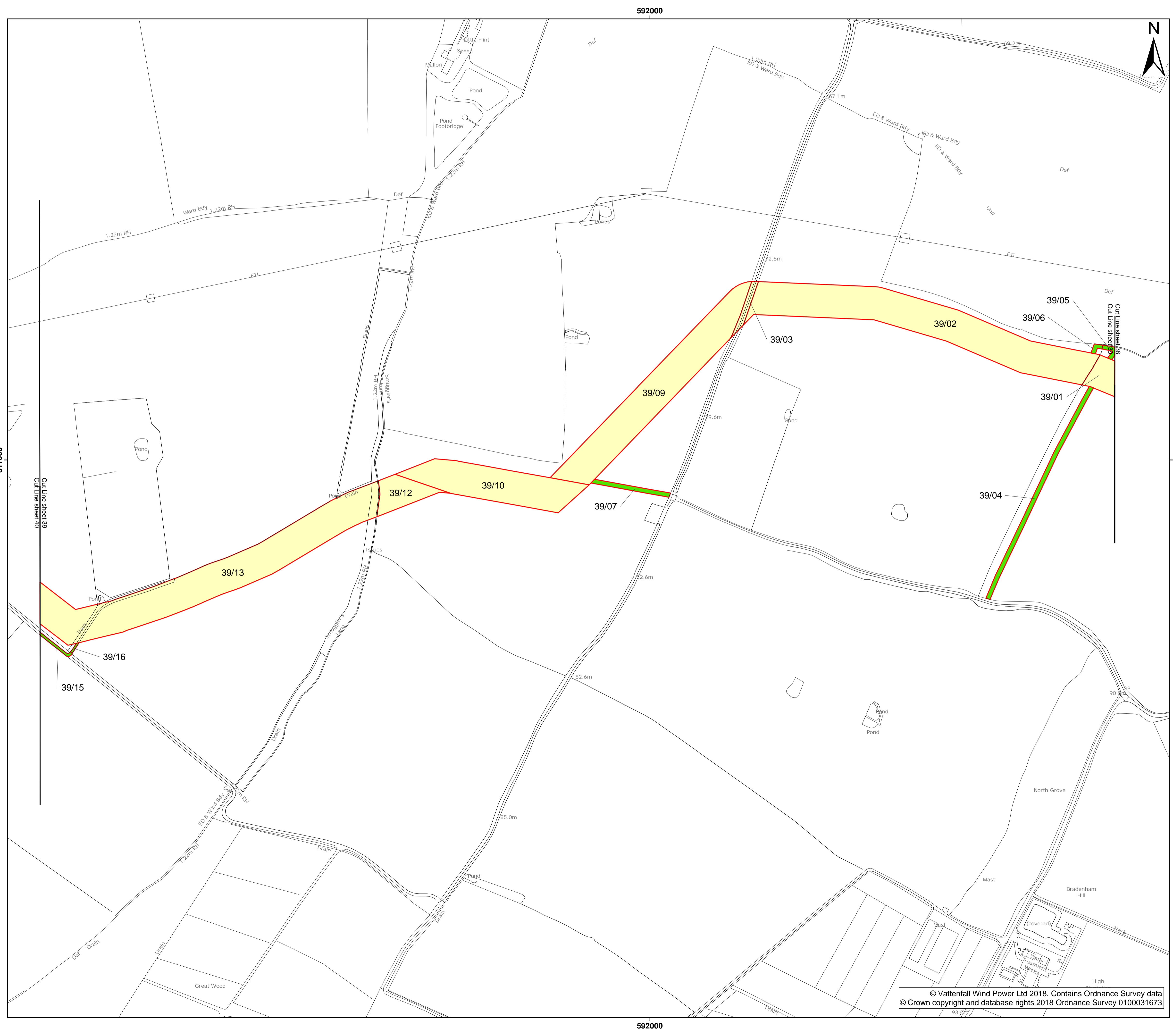
**Title:**  
Land Plans  
Sheet 38

Doc Ref: 2.2	APFP Ref: 5(2)(i)	Drawing No: 20190228_ARDGIS117_ Norfolk_Vanguard_1-42_Rev23			
Revision: 03	Date: 28/02/2019	Drawn: IM	Checked: AP	Size: A1	Scale: 1:2,500

**Co-ordinate system:** British National Grid **EPSG:** 27700

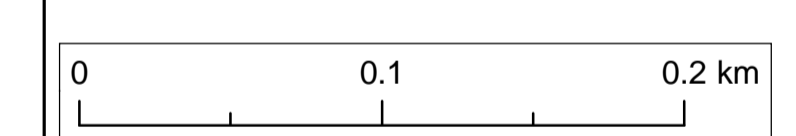


© Vattenfall Wind Power Ltd 2018. Contains Ordnance Survey data  
© Crown copyright and database rights 2018 Ordnance Survey 0100031673



- Colour**
- Temporary Rights
  - Acquisition of Permanent New Rights, Access Only
  - Permanent Freehold Acquisition
  - Acquisition of Permanent New Rights

Version 3 - March 2019



Project: Norfolk Vanguard Offshore Wind Farm	Report: Development Consent Order
--	--------------------------------------

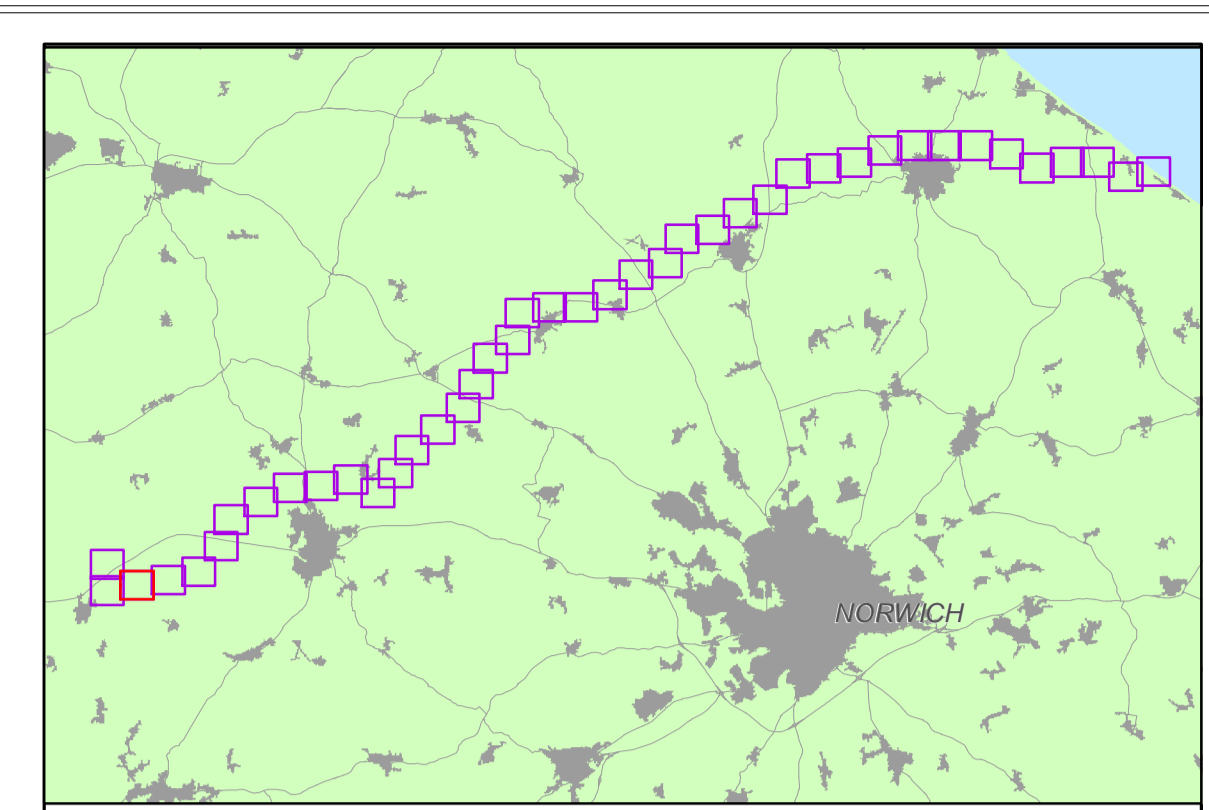
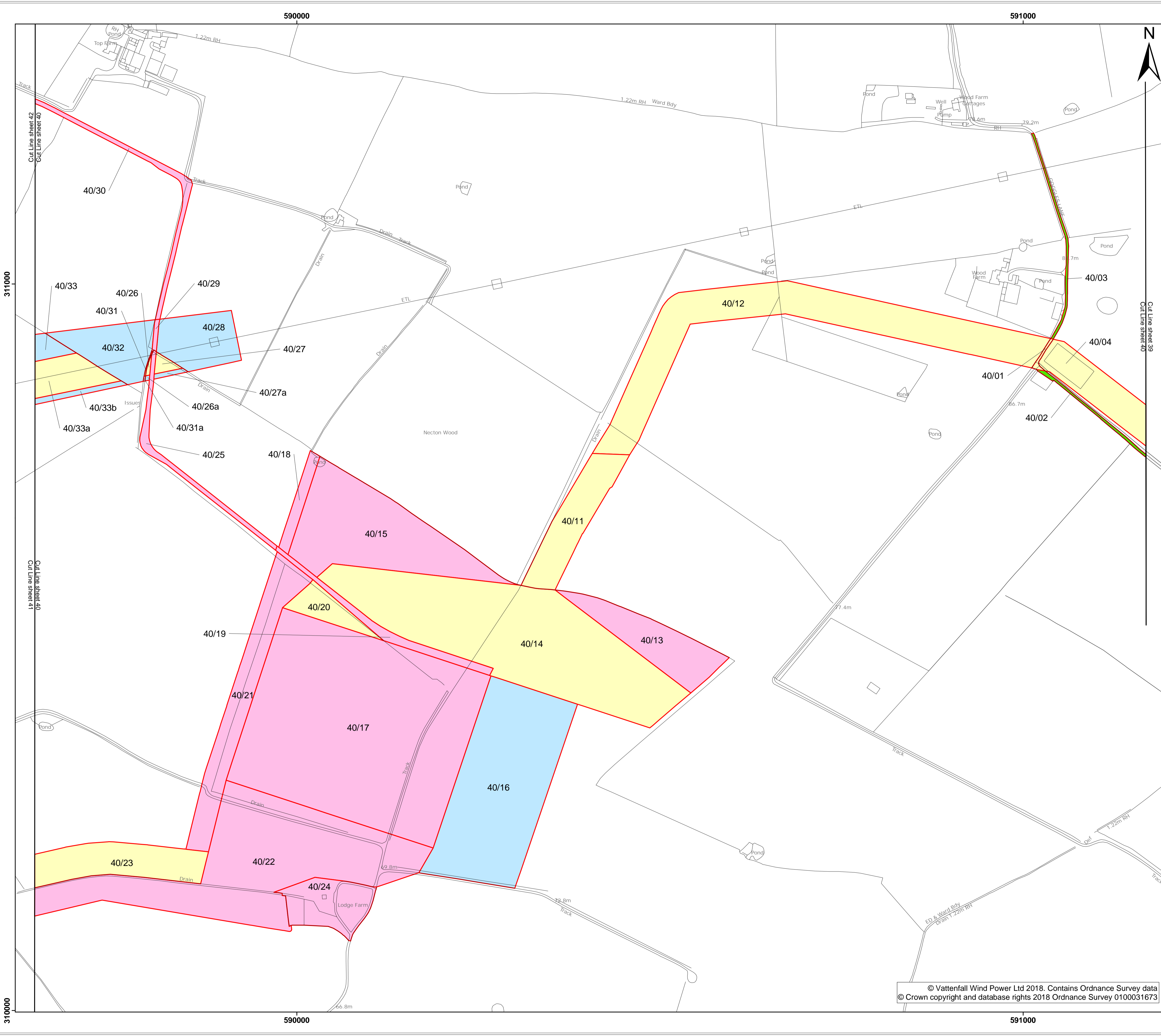
Title: **Land Plans**  
**Sheet 39**

Doc Ref: 2.2	APFP Ref: 5(2)(i)	Drawing No: 20190228_ARDGIS117_ Norfolk_Vanguard_1-42_Rev23			
Revision: 03	Date: 28/02/2019	Drawn: IM	Checked: AP	Size: A1	Scale: 1:2,500

Co-ordinate system: British National Grid      EPSG: 27700

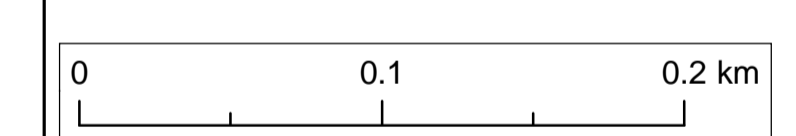
© Vattenfall Wind Power Ltd 2018. Contains Ordnance Survey data  
© Crown copyright and database rights 2018 Ordnance Survey 0100031673





- Colour**
- Temporary Rights
  - Acquisition of Permanent New Rights, Access Only
  - Permanent Freehold Acquisition
  - Acquisition of Permanent New Rights

Version 3 - March 2019



<b>Project:</b> Norfolk Vanguard Offshore Wind Farm	<b>Report:</b> Development Consent Order
---	---

**Title:**  
Land Plans  
Sheet 40

Doc Ref: 2.2	APFP Ref: 5(2)(i)	Drawing No: 20190228_ARDGIS117_ Norfolk_Vanguard_1-42_Rev23			
Revision: 03	Date: 28/02/2019	Drawn: IM	Checked: AP	Size: A1	Scale: 1:2,500

**Co-ordinate system:** British National Grid      **EPSG:** 27700

© Vattenfall Wind Power Ltd 2018. Contains Ordnance Survey data  
© Crown copyright and database rights 2018 Ordnance Survey 0100031673

